

Drunk driving  
running side by side  
Mobile phone call/gazing  
driving without lights  
Two-seater  
Don't ignore pauses!  
loud music while driving  
one-handed driving

**STOP**

Check out the rules below.

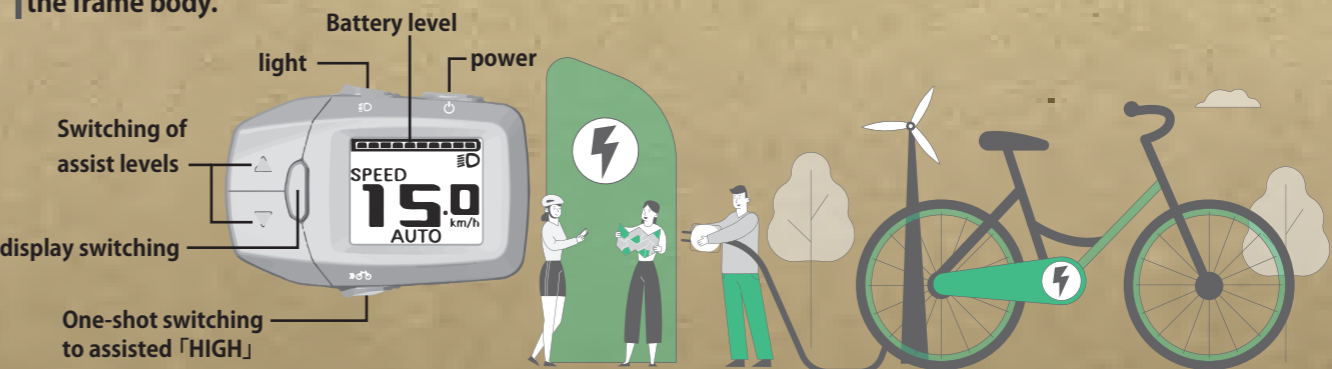
④ Children wear helmets. Recommended for adults to wear.  
on the road side.  
③ Pedestrians have priority on sidewalks, and drive slowly  
② Drive on the left side.  
exception of sidewalks.  
① In principle, bicycles should be ridden on roads, with the

## Bicycle rules



# fun & ride muroran Hokkaido

information on the local guide can be found on the official website.



### How to use an electric bicycle

#### Switch on the electric power assist

Press the right-hand button on the top of the frame body to switch on the power, and the monitor display lights up to show the remaining battery level and other information.

#### Changing the level of electric assistance

The following four electric assist modes can be selected using the up and down (△▽) buttons on the left side of the frame body. 「HIGH (high) - AUTO (automatic) - ECO (automatic) - NO ASSIST (off)」. 「ECO」 mode is recommended for normal riding.

#### Turn off the power when dismounting the bicycle.

When dismounting from the bicycle, switch off the power supply by pressing the button on the top right-hand side of the frame body.



Blank lined area for notes.

### Wanishi area expansion map

Green belt with giant bolta figure

**Kantei** Western-style restaurant in town with good taste and atmosphere.

**Ramen restaurant popular with locals** Kankantei

**Post office** The experience of twisting a red-hot iron (Advance booking required)

**Wanishi hachi Jō Ael'ier**

**Shiomi park observatory**

**Park** Muroranshi Community Hall

**Plat-Tetsuichi**

**Post office** 郵便局

**supermarket** コーオクマ

**Prugstore** プルグストア

**Wanishi**

**JR Bokoi Station** 235

**JR Wanishi Station** 235

**JR Higashi-Muroran Station**

### Central Town area expansion map

Shopping zone with an old-fashioned atmosphere.

**Tempura restaurant serving delicious Edamame (Old Tokyo style) tempura bowls with sauce soaked into the batter.** Tenkatsu

**Butter rice cracker, long-established of 100-year history.** FURUYA

**Energyise at a famous meat restaurant.** Nozaki Ni Kunabe

**Nostalgic sweets are recommended.** SUZUYA

**The British-style local rethro coffee shop in the Japanese films.** Cafe Eikokukan

**muroran Tourist Association**

**Muroran Prince Hotel**

**Post office** 郵便局

**Post Literature Museum** 文学の文庫館

**Post office** 郵便局

**Drugstore** ドラッグストア

**Muroran Wide Area Center Building**

**supermarket** コーオクマ

**Prugstore** プルグストア

**muroran City Museum**

**Muroran City Hall**

**Muroran General Hospital**

**Muroran City Tourist Department**

**Science Museum Muroran City** DENZAI Environmental Kan-chan welcomes you

**Cape Chikyu**

**supermarket** コーオクマ

**Bokoi**

**supermarket** コーオクマ

**Prugstore** プルグストア

**Hamakatsu**

**Yakitori Saka**

**Muroran City Museum**

**Muroran City Hall**

**Muroran General Hospital**

**Muroran City Tourist Department**

**Science Museum Muroran City** DENZAI Environmental Kan-chan welcomes you

**Cape Chikyu**

- ### List of contacts in case of problems and illness
- Muroran General Hospital**  
0143-25-3111
  - Nikkō Memorial Hospital**  
0143-24-1331
  - Steel Memorial Muroran Hospital**  
0143-44-4650
- ### lost road
- Muroran Tourist Association**  
0143-23-0102
  - Muroran City Tourist Department**  
0143-25-3320
- ### Bicycle breakdown
- Plaza Kubo**  
0143-44-2983
- ### Others in general
- SUM-i-ca, LLC**  
0143-25-3320

### Bokoi area expansion map

**Resting place and souvenirs MURATA**

**The other is the town's information expert.** Lots of handmade goods are recommended.

**Both curry ramen and yakitori are recommended** Hamakatsu

**The name of the restaurant is 'yakitori', but the ramen is a hidden gem.** Yakitori Saka

**Prugstore** プルグストア

**Hamakatsu**

**Wanishi**

**JR Bokoi Station** 235

**Prugstore** プルグストア

**supermarket** コーオクマ

**supermarket** コーオクマ

**supermarket** コーオクマ

**Prugstore** プルグストア

**supermarket** コーオクマ

### Central Town area expansion map

**Tempura restaurant serving delicious Edamame (Old Tokyo style) tempura bowls with sauce soaked into the batter.** Tenkatsu

**Butter rice cracker, long-established of 100-year history.** FURUYA

**Energyise at a famous meat restaurant.** Nozaki Ni Kunabe

**Nostalgic sweets are recommended.** SUZUYA

**The British-style local rethro coffee shop in the Japanese films.** Cafe Eikokukan

**muroran Tourist Association**

**Muroran Prince Hotel**

**Post office** 郵便局

**Post Literature Museum** 文学の文庫館

**Post office** 郵便局

**Drugstore** ドラッグストア

**Muroran Wide Area Center Building**

**supermarket** コーオクマ

**Prugstore** プルグストア

**muroran City Museum**

**Muroran City Hall**

**Muroran General Hospital**

**Muroran City Tourist Department**

**Science Museum Muroran City** DENZAI Environmental Kan-chan welcomes you

**Cape Chikyu**

**supermarket** コーオクマ

**supermarket** コーオクマ

**Prugstore** プルグストア

**Hamakatsu**

**Yakitori Saka**

**Muroran City Museum**

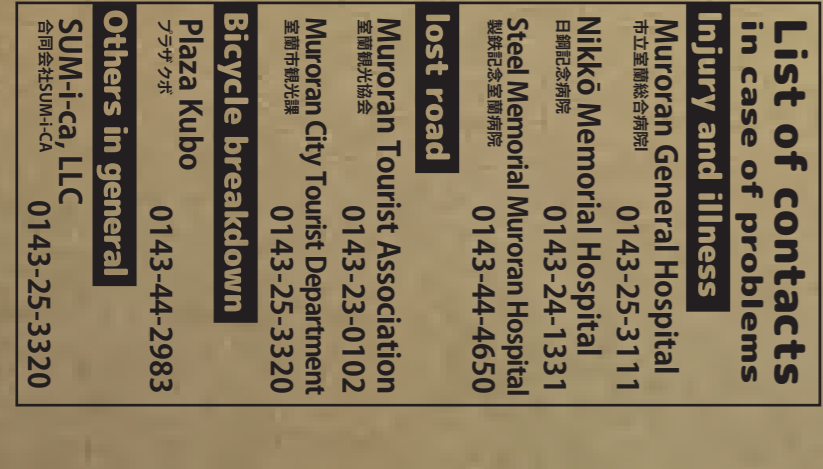
**Muroran City Hall**

**Muroran General Hospital**

**Muroran City Tourist Department**

**Science Museum Muroran City** DENZAI Environmental Kan-chan welcomes you

**Cape Chikyu**



100m

100m

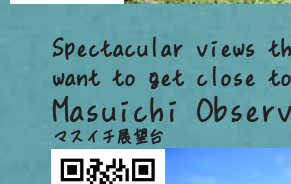
Silhouette in the setting sun  
Daikoku Island  
大島





Check out the ship's tip-like design.  
Cape Etomo Observatory  
絵鞆岬展望台



Where you can see as far as Mt Yotei  
Shukuzu park Observatory  
祝津公園展望台




Spectacular views that make you want to get close to the beach.  
Masuichi Observatory  
マスイチ展望台



View of Murosan harbour from the radio tower  
Mt. Sokuryo Observatory  
測置山展望台



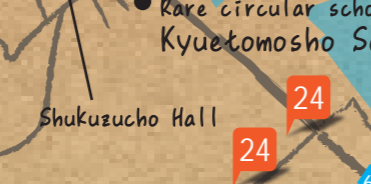
Hokkaido's oldest aquarium with amusement park.  
Murosan Public Aquarium  
市立室蘭水族館



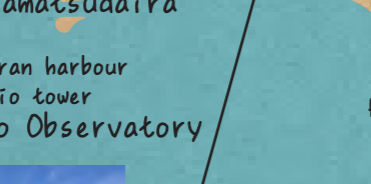
\*Bicycles cannot pass through.  
Hakuchō Bridge



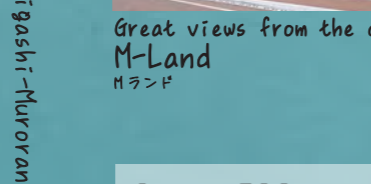
Feel the scale up close  
Hakuchō Bridge Observatory  
白鳥橋展望台



Leisurely ride through a tunnel of trees



Long uphill! Electric power!



recommened for picnics  
Karamatsudaira



# Murosan wide-area map

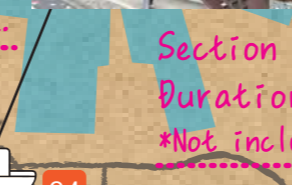
### Legend

- Tourist road
- National Route
- Prefectural road
- Public Toilet
- Convenience store
- Gourmet
- Souvenir

Scan the 2D barcode to go to Google map. Use it for navigation!



Ride a DS/ at the old Murosan station building  
Murosan Tourist Association  
室蘭観光協会



Section distance: 6.9 km  
Duration: 35 minutes  
\*Not including stopover time.

Section distance: 10.4 km  
Duration: 45 minutes  
\*Not including stopover time.

Narrow slopes, through traffic!

Head from here if you want to go Bokoi

Local info & rest  
Gakeno-eki  
釜の駅

View of the Horaimon rock-gate below  
Charatsunai Observation Deck  
チャラツナイ展望所

Steel Memorial Murosan Hospital  
Plaza Kubo  
Mega DonQuijote  
Local info & rest  
Hottonaru  
Nakajima shrine & Horaiden  
Datewasabi Murosan (Conveyor belt sushi)  
JR Higashi-Murosan Station  
Aeon Murosan (shopping center)  
Higashi-machi Bus terminal  
Dinos park murosan chuo (Game center)

Morue Nakajima shopping mall

The coastline inside the city is crammed with factories!

JR Wanishi Station

Plat Tetsuichi

Watch out for oncoming traffic on these narrow roads!

A spectacular view of the sea and the factory appears on the railway line side

Kashikoubou-Monparis (Pastry shop)

supermarket

Nikkō Memorial Hospital

Resting place and souvenirs MURATA

Murosan General Hospital

Seiyoken (ramen shop)

Denshin Beach

Murosan Hachimangu Shinto shrine

Ajino Daioh Murosan main store

recommended for picnics  
Karamatsudaira

View of Murosan harbour from the radio tower  
Mt. Sokuryo Observatory  
測置山展望台

Spectacular views that make you want to get close to the beach.  
Masuichi Observatory  
マスイチ展望台

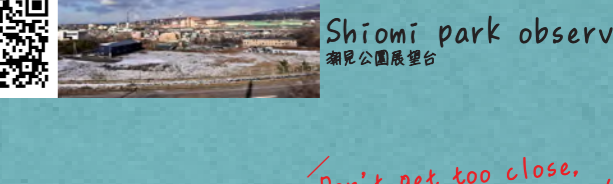
Where you can see as far as Mt Yotei  
Shukuzu park Observatory  
祝津公園展望台

Check out the ship's tip-like design.  
Cape Etomo Observatory  
絵鞆岬展望台


Silhouette in the setting sun  
Daikoku Island  
大島



Let's step on the squeaky sand  
Itanki beach  
イタンキ浜



Observation deck with spectacular views of the factory and the sea side.  
Shiomi park observatory  
潮見公園展望台



Can you find a unusual rock?  
Turtle rock  
亀岩



Seal rock' in Ainu language  
Tokkarisho Observatory  
トッカリシヨ展望台



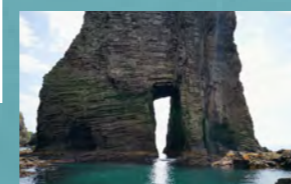
Shine in the morning sun on a clear day  
The Kinbyobu (Gold screen cliff)  
金屏風

## Elevation of main spots (m)



Great views from the car park  
M-Land  
Mランド

Highlighted by low tide during spring tide  
Horaimon (The Mystical rock gate)  
蓮葉門



Highlighted by low tide during spring tide  
Horaimon (The Mystical rock gate)  
蓮葉門



View of the Horaimon rock-gate below  
Charatsunai Observation Deck  
チャラツナイ展望所



Feel the roundness of the earth  
Cape Chikyu  
チキウ岬

